



---

# County of Orange Registrar of Voters





---

# Community Election Working Group

February 7, 2024

A solid yellow horizontal bar spans the width of the slide at the bottom.



# Housekeeping

---

- Please raise your hand to speak/ask a question
- Restrooms
- Emergency Exits



# Welcome & Introductions

---

- Jennifer Hall, Chair
- Bob Page, Registrar of Voters
- Registrar of Voters Staff
- CEW member roll call



# Agenda

---

- Approve minutes of November 16, 2023 CEW meeting
- Recognize New and Renewing Members
- Election of Chair and Vice Chair
- Open Forum



# Agenda

---

- 2024 Presidential Primary Election Preparation
- Updates from VAAC and LAAC
- Future Business Items

Approve November 16, 2023 Minutes



Recognize New and Renewing Members







# New CEW Members

---

- Barbara Logue
  - Senior Community
  - Term ends 12/31/2025



# Renewing CEW Members

---

Terms Expire 12/31/2025

- City Clerks – Theresa Bass
- City Clerks – Lucinda Williams
- Asian Community – Mike Chen
- Latino Community – Marisol Ramirez
- Disabled Community - Gabriel Taylor
- Disabled Community - Beck Levin
- League of Women Voters - Jan Urban



# CEW Members not Renewing

---

- Asian Community – Tammy Kim
- Senior Community – Judith Barnes
- At Large – Briana Calleros

Unable to connect with a few members.  
Actively engaging and recruiting.

Youth Representative Seat also remains vacant

# Election of Chair and Vice Chair



# Open Forum



# Preparing for the 2024 Presidential Primary Election



# 2024 Presidential Primary Election

## IMPORTANT DATES





# Vote Center & Ballot Drop Off

---

## **183 Total** Vote Centers

- 37 Vote Centers open for 11-Days – Starting February 24
- 146 Vote Centers open for 4-Days – Starting March 2
- 25 with a drive thru ballot drop off

## **122 Total** Ballot Drop Boxes open 24/7

- February 5 – March 5

Locations: [ocvote.gov/options](https://ocvote.gov/options)






# Four Ways to Vote

---

- US Postal Service – no postage necessary
- Ballot Drop Boxes
- Drop off in person at any Vote Center, including ROV
- Vote in-person at any Vote Center

More information: [ocvote.gov/voting](https://ocvote.gov/voting)





# Community Outreach

---

- Robust events calendar: 201 events between February 1, 2023, and March 5, 2024, [ocvote.gov/community](https://ocvote.gov/community)
- Community events
- Speaking engagements
- Pop-ups, [ocvote.gov/pop-up](https://ocvote.gov/pop-up)





# Pop-Up Voting Locations

---

**February 25:** San Juan Capistrano Community Center

**February 27:** Braille Institute Anaheim Center

**February 29:** Easterseals, Irvine

**March 2:** Leisure World, Seal Beach

**March 4:** AltaMed Medical Group, Santa Ana (Bristol)

More Information: [ocvote.gov/pop-up](https://ocvote.gov/pop-up)



# Open House Event at ROV

- When: **February 7, 2024**  
**Thursday, from 4 p.m. - 7 p.m.**
- Who: Public (No reservation required)
- What: - Presentation  
- Activities/Operations  
- Steps taken to securely process ballot





# Election Observation Updates

---

- Observable Election Activity
  - Mail ballot processing
  - Pre-election & post-election logic and accuracy test
  - 1% manual tally and risk limiting audit
  - Tabulation
- Ambassador Program



# Communication Tool Kit

## COMMUNICATIONS TOOL KIT

### JANUARY 2024

Resources for Sharing Voting Information  
Presented by: Orange County Registrar of Voters



**VOTE EASY.  
VOTE SECURE.**  
ORANGE COUNTY REGISTRAR OF VOTERS

#### STAY CONNECTED

714.567.7600 | [ocvote.gov](http://ocvote.gov) | [@ocrov](https://www.facebook.com/ocrov) | [@ocregisterar](https://www.instagram.com/ocregisterar) | [@ocregisterar](https://www.x.com/ocregisterar)  
Track Your Ballot with OC Ballot Express - [ocvote.gov/track](http://ocvote.gov/track)

### Communications Tool Kit

#### TOOL KIT CONTENTS

The following materials have been created for distribution.

- Voter education infographic
- Series of "customer" videos
- Social media posts and graphics
- Newsletter articles
- Frequently Asked Questions (FAQs)

#### VOTER EDUCATION INFOGRAPHIC

OC ROV's voter education infographic visually demonstrates all the important information about voting methods, important dates, ballot tracking and security, and more.

[Click here to view the infographic in Chinese.](#) [Click here to view the infographic in Spanish.](#)

[Click here to view the infographic in English.](#)

[Click here to view the infographic in Vietnamese.](#)

[Click here to view the infographic in Korean.](#)



### Communications Tool Kit

#### SOCIAL MEDIA AND GRAPHICS

##### TOPIC: REGISTRATION & KEY DATES

**Post #1: Timing - January 15 February 20**

Facebook: [ocregisterar](https://www.facebook.com/ocregisterar)

February 20 is the deadline to register to vote for the 2024 Presidential Primary Election. Register to vote or update your registration today at [ocvote.gov/register](http://ocvote.gov/register).

#OCVote #OrangeCounty #VoteRegistration



**Post #2: Timing - January 15 February 20**

Facebook: [ocregisterar](https://www.facebook.com/ocregisterar)

RDV: you can check if you're registered to vote, check your ballot status or review your voter history online! Visit [ocvote.gov/track](http://ocvote.gov/track) today.

#OCVote #OrangeCounty #VoteRegistration



**Post #3: Timing - January 15 February 20**

Facebook: [ocregisterar](https://www.facebook.com/ocregisterar)

Not sure if you're registered to vote? Go to [ocvote.gov/verify](http://ocvote.gov/verify) to check your status and make any necessary updates before February 20.

#OCVote #OrangeCounty #VoteRegistration



## 커뮤니케이션 도구 키트

### 2024년 1월

투표 정보 전달을 위한 자료  
제공: 오렌지 카운티 선거관리국



**쉽게 투표하세요.  
안전하게 투표하세요.**  
오렌지 카운티 선거관리국

#### 연결을 유지해 주세요

714.567.7600 | [ocvote.gov](http://ocvote.gov) | [@ocrov](https://www.facebook.com/ocrov) | [@ocregisterar](https://www.instagram.com/ocregisterar) | [@ocregisterar](https://www.x.com/ocregisterar)  
OC Ballot Express를 통해 투표용지를 추적하십시오 - [ocvote.gov/track](http://ocvote.gov/track)

### 커뮤니케이션 도구 키트

#### 도구 키트 내용

다음의 자료들은 배포용으로 제작되었습니다.

- 투표 교육 인포그래픽
- "고객" 시리즈
- 소셜 미디어 게시물과 그래픽
- 뉴스레터 기사
- 자주 묻는 질문들 (FAQ)

#### 유권자 교육 인포그래픽

OC 선거관리국의 투표 교육 인포그래픽은 투표 방법, 투표 일정, 투표 추적 및 보안 등 중요한 정보를 시각적으로 보여줍니다.

[중국어 및 인포그래픽을 확인하려면 여기를 클릭하십시오.](#) [스페인어 및 인포그래픽을 확인하려면 여기를 클릭하십시오.](#)

[영어 및 인포그래픽을 확인하려면 여기를 클릭하십시오.](#)

[베트남어 및 인포그래픽을 확인하려면 여기를 클릭하십시오.](#)



### 커뮤니케이션 도구 키트

#### 소셜 미디어 및 그래픽

##### 주제: 등록 및 중요 일정

**게시물 #1: 1월 15일 - 2월 20일**

Facebook: [ocregisterar](https://www.facebook.com/ocregisterar)

2024년 대통령 선거를 위해 등록 마감일은 2월 20일입니다. 지금 [ocvote.gov/register](http://ocvote.gov/register)에서 투표자 등록을 하거나 등록 내용을 업데이트할 수 있습니다.

#OCVote #OrangeCounty #VoteRegistration



**게시물 #2: 1월 15일 - 2월 20일**

Facebook: [ocregisterar](https://www.facebook.com/ocregisterar)

RDV: 등록 상태를 확인하거나 투표용지 현황을 확인하거나, 유권자 기록을 검토할 수 있는 사이트를 확인하세요! 오늘 [ocvote.gov/track](http://ocvote.gov/track)을 방문하십시오.

#OCVote #OrangeCounty #VoteRegistration



**게시물 #3: 1월 15일 - 2월 20일**

Facebook: [ocregisterar](https://www.facebook.com/ocregisterar)

투표 등록 여부를 확인하지 않으셨습니까? [ocvote.gov/verify](http://ocvote.gov/verify)에서 등록 상태를 확인하고 2월 20일 이전에 필요한 업데이트를 하십시오.

#OCVote #OrangeCounty #VoteRegistration





# Communication Tool Kit

---

- Voter education infographic
- Short explainer videos
- Social media posts and graphics
- Newsletter articles
- FAQs



# Media Communication Program

---

- Wednesday, January 31: Media Briefing
- Monday, February 5, 2024: Vote-by-Mail Ballot Mailing Began
- Thursday, February 8, 2024: Logic and Accuracy Test
- Saturday, February 24, 2024: 37 Select Vote Centers Open for 11 Days
- Monday, February 26, 2024: Media Tour at OC ROV
  - Guided tour of ballot-processing center
  - TV stand-ups with OC Registrar
- Saturday, March 2, 2024: 146 Additional Vote Centers Open for 4 Days





# Media Communication Program

---

- Tuesday, March 5, 2024: Election Day
  - Ballot processing and counting at OC ROV
  - Results starting at 8:05 p.m., followed by 9:30 p.m., and then each half hour until all precincts have been reported on election night
- Wednesday, March 6, 2024: Official Canvass Begins
  - VBM ballot processing and counting continues
  - Audits and post-election testing of election equipment and software
  - Daily schedule available – [ocvote.gov/observe](https://ocvote.gov/observe)



# Voter Assistance Hotline

Phonebank opened January 31

- Call volume

Date	Calls	Calls Answered	Percent Answered	Avg. Queue Time (seconds)
1/31/2024	119	119	100%	0.06
2/1/2024	183	180	98%	0.07
2/2/2024	191	190	99%	0.07
2/5/2024	324	321	99%	0.07
2/6/2024	364	363	99%	0.06



# Voter Assistance Hotline

---

- Types of Calls
  - General registration questions
  - What do I do to get a crossover ballot, why is this happening, etc.?
  - How do I get a second ballot if am no longer at the address you have on file?
  - My ballot was damaged by the rain, how do I get a replacement?



# How Do California Primaries Work?

---

## What offices are up for election?

- Political Party nomination elections for President and County Central Committees
- Voter nomination elections for U.S. Senator (partial & full term), Congressional Representatives, State Senate, and Assembly
- Nonpartisan elections and nomination elections for three Superior Court Judge, two County Board of Supervisors, three County Board of Education offices, and two Orange Unified School District Board of Education offices for recall



# No Party Preference (NPP) Voters

California's modified-closed primary system authorizes political parties to allow NPP voters to vote in their presidential primary.

For this election, the American Independent Party, Democratic Party and Libertarian Party will allow crossover voting by voters registered as No Party Preference.



# No Party Preference (NPP) Voters

The Green, Peace and Freedom, and Republican parties do not allow crossover voting. NPP voters must re-register with that party to vote for that party's presidential candidate.

NPP voters may vote a non-partisan ballot without presidential candidates.

More information: [ocvote.gov/NPP](https://ocvote.gov/NPP)



# Online Data Available

---

- Data Central – Registration and Ballots Returned  
[ocvote.gov/datacentral](https://ocvote.gov/datacentral)
- Map Central – Registration, Find My District, and Results  
[ocvote.gov/map-central](https://ocvote.gov/map-central)
- Election Results – Results and What's Left to Process  
[ocvote.gov/results](https://ocvote.gov/results)

# Party Registration on Data Central



**Election Data Central**

Registration | Ballots | Results | Maps | Petitions | Visualizations

Current Registration Counts	
Total active voters	1,827,702
Total inactive voters (what are inactive voters?)	276,974
Change from yesterday	<span style="color: red;">-</span>
Change (%)	-0.01
Secretary of State report of registration (1/5/2024)	1,798,405
Statewide	21,240,236
Military and overseas	7,669
<b>Party Counts</b>	
DEM	686,261
REP	612,645
AI	69,287
GRN	6,650
LIB	22,739
P-F	8,812
MISC	4,615
NPP	416,693
<a href="#">Printable Weekly Countywide Registration Data (PDF)</a>	
<a href="#">Current Report of Registration to SOS</a>	See Link

View by  City,  District,  Year : Orange County





# Party Registration on Data Central

MISC	4,615
NPP	416,693
<a href="#">Printable Weekly Countywide Registration Data (PDF)</a>	
<a href="#">Current Report of Registration to SOS</a>	<a href="#">See Link</a>

View by  City,  District,  Year : 3rd Supervisorial District

### Registered Voters by Party (3rd Supervisorial District)

Party	Percentage	Count
Total		421,288
DEM	34.2%	144,106
REP	36.3%	153,125
AI	3.7%	15,756
GRN	0.3%	1,297
LIB	1.2%	5,020
P-F	0.3%	1,270
MISC	0.2%	702
NPP	23.7%	100,012

Orange County Registrar of Voters | 1300 South Grand Avenue | Building C | Santa Ana CA 92705 | 714.567.7600

[Home](#) [Voter support](#) [Privacy statement](#) [Accessibility](#) [About us](#) [Contact us](#) [Email signup](#)

# Ballots Returned on Data Central



Orange County Registrar of Voters    Registration    Voting    Results    Data    Media    Community    About

### Election Data Central

Registration    **Ballots**    Results    Maps    Petitions    Visualizations

2024 Presidential Primary Election  
Select ballots issued or returned: **Ballots Returned**

Current Total Ballots Returned	
<a href="#">Breakdown of countywide turnout</a>	
Vote-by-Mail ballots	0
Military and overseas ballots	0
Total vote-by-mail ballots returned	0
All ballots returned by party	
<a href="#">Daily breakdown of vote-by-mail ballots returned</a>	See Link
<a href="#">Raw Count of In-Person Ballots Cast</a>	See Link

Customized view by  City,  District : **Select City**



# Party Registration on Map Central

**Map Central | Orange County Registrar of Voters**

[Daily Stats](#) | [Find My District](#) | [Current Election - Results](#) | [Other](#)

### Voter Registration Daily Stats

On this daily stats page, you can view district representation, voter demographic data and registration trends within selected districts, and countywide. Select a district you would like to learn more about in the drop-down lists below.

[Click For Tutorial](#)

Follow the Steps below to select a District:

Step 1: Select by DISTRICT TYPE  
County Supervisor

Step 2: Select by DISTRICT NAME  
3rd Supervisorial District

ACTIVE REGISTERED VOTERS  
**421,261**

PRECINCTS  
**597**

INCUMBENTS LIST  
3rd Supervisorial District:  
County Supervisor 3rd District - Donald P. Wagner

### Voters Party Break Down

Party	Count
Democratic	144,097
Republican	153,120
No Party Preference	100,007
American Independent	15,752
Libertarian	5,018
Peace and Freedom	1,268
Green	1,297
Other	702

Voters by District | Voters by Age | **Voters by Party** | District Level - Registration Trends | OC - Registration Trends

[INCUMBENTS](#) | [PRECINCTS](#)

County of Riverside, California State Parks, Esri, TomTom, Garmin, SafeGraph, FAO, METI/NASA, USGS, Bureau of Land Management, EPA, NPS, USFWS | Orange County Registrar of Voters | Powered by Esri



# Party Registration on Map Central

The screenshot shows the "Map Central" website for the Orange County Registrar of Voters. The page has a dark theme with orange accents. At the top left is the "VOTE CENTERS" logo. The main header reads "Map Central | Orange County Registrar of Voters". Below the header are two buttons: "Daily Stats" (highlighted in orange) and "Find My District". The left sidebar contains the following text:

## Voter Registration Daily Stats

On this daily stats page, you can view district representation, voter demographic data and registration trends within selected districts, and countywide. Select a district you would like to learn more about in the drop-down lists below.

[Click For Tutorial](#)

Follow the Steps below to select a District:

Step 1: Select by DISTRICT TYPE  
County Supervisor

Step 2: Select by DISTRICT NAME  
3rd Supervisorial District

The right side of the page features a map of Orange County with district boundaries overlaid. The map is currently showing a dark, low-visibility view, likely representing a specific district or a filter applied to the data.



# Party Registration on Map Central



County of Riverside, California State Parks, Esri, TomTom, Garmin, SafeGraph, FAO, METI/NASA, USGS, Bureau of Land Management, EPA, NPS, USFWS | Orange County Registrar of Voters

Voters Party Break Down



Voters by District

Voters by Age

Voters by Party

District Level - Registration Trends

OC - Registration Trends



# Age Group Registration on Map Central

**Map Central | Orange County Registrar of Voters**

Daily Stats | Find My District | Current Election - Results

### Voter Registration Daily Stats

On this daily stats page, you can view district representation, voter demographic data and registration trends within selected districts, and countywide. Select a district you would like to learn more about in the drop-down lists below.

[Click For Tutorial](#)

Follow the Steps below to select a District:

**Step 1: Select by DISTRICT TYPE**  
Orange County

**Step 2: Select by DISTRICT NAME**  
Selection Required

City of Irvine, County of Los Angeles, California State Parks, Esri, TomTom, Garmin, SafeGraph, FAO, METI/NASA, USGS, Bureau of Land Management, EPA, NPS, USFWS | Orange County Registrar of Voters | Powered by Esri


### Voters Age Break Down

Age Group	Number of Voters
18 - 29	364,232
30 - 49	565,722
50 - 64	446,720
65+	450,512

Voters by District | **Voters by Age** | Voters by Party | District Level - Registration Trends | OC - Registration Trends

# Age Group Registration on Map Central



 **Map Central** | Orange County Registrar of Voters

[Daily Stats](#) [Find My District](#)

## Voter Registration Daily Stats

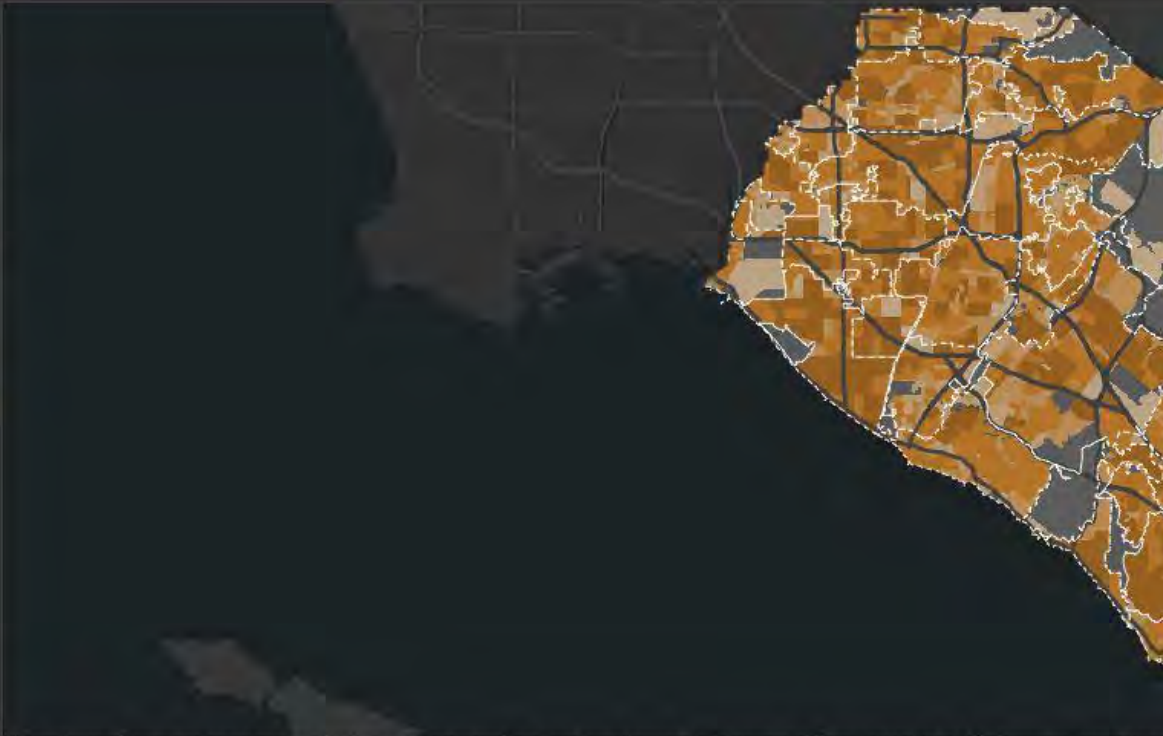
On this daily stats page, you can view district representation, voter demographic data and registration trends within selected districts, and countywide. Select a district you would like to learn more about in the drop-down lists below.

[Click For Tutorial](#)

**Follow the Steps below to select a District:**

**Step 1: Select by DISTRICT TYPE**  
Orange County

**Step 2: Select by DISTRICT NAME**  
Selection Required

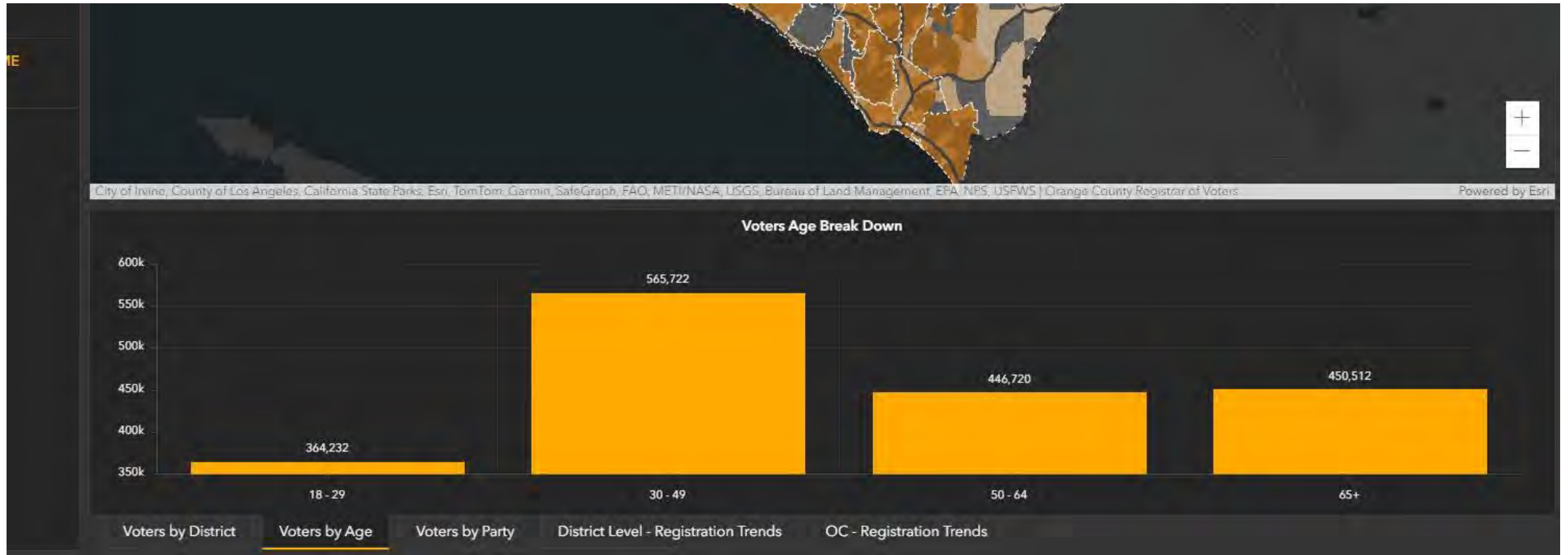


City of Irvine, County of Los Angeles, California State Parks, Esri, TomTom, Garmin, SafeGraph, FAO, METI/NASA, USGS, Bureau of Land Management

**Voters Age Break Do**



# Age Group Registration on Map Central







# Find My District on Map Central

**Map Central | Orange County Registrar of Voters**

Daily Stats | **Find My District** | Current Election

### Find My District - Lookup Tool

Find address or place

District Lookup Tool

Step 1: Begin entering your address, or by using the interactive map to click on a location

Step 2: If you entered an address, select the correct address from the suggested list to find the latest district boundaries.

Find address or place

# Find My District on Map Central



**Map Central | Orange County Registrar of Voters**

Daily Stats | **Find My District** | Current Election - Results

### Find My District - Lookup Tool

Find address or place

District Lookup Tool

Step 1: Begin entering your address, or by using the interactive map to click on a location

Step 2: If you entered an address, select the correct address from the suggested list to find the latest district boundaries.

1300 S Grand Ave, Santa A X

Precinct	(1) >
Orange County	(1) >
Congressional District	(1) >
Congressional District - Historical 2010	(1) >
State Senator District	(1) >
State Senator District - Historical 2010	(1) >
State Assembly District	(1) >
State Assembly District - Historical 2010	(1) >
Orange County Board of Supervisor	(1) >
Orange County Board of Education	(1) >
City	(1) >
City - Council Districts	(1) >

0.6mi

City of Irvine, County of Los Angeles, California St

# Find My District on Map Central



**Map Central | Orange County Registrar of Voters**

Daily Stats | **Find My District** | Current Election - Results

### Find My District - Lookup Tool

Find address or place

District Lookup Tool

Step 1: Begin entering your address, or by using the interactive map to click on a location

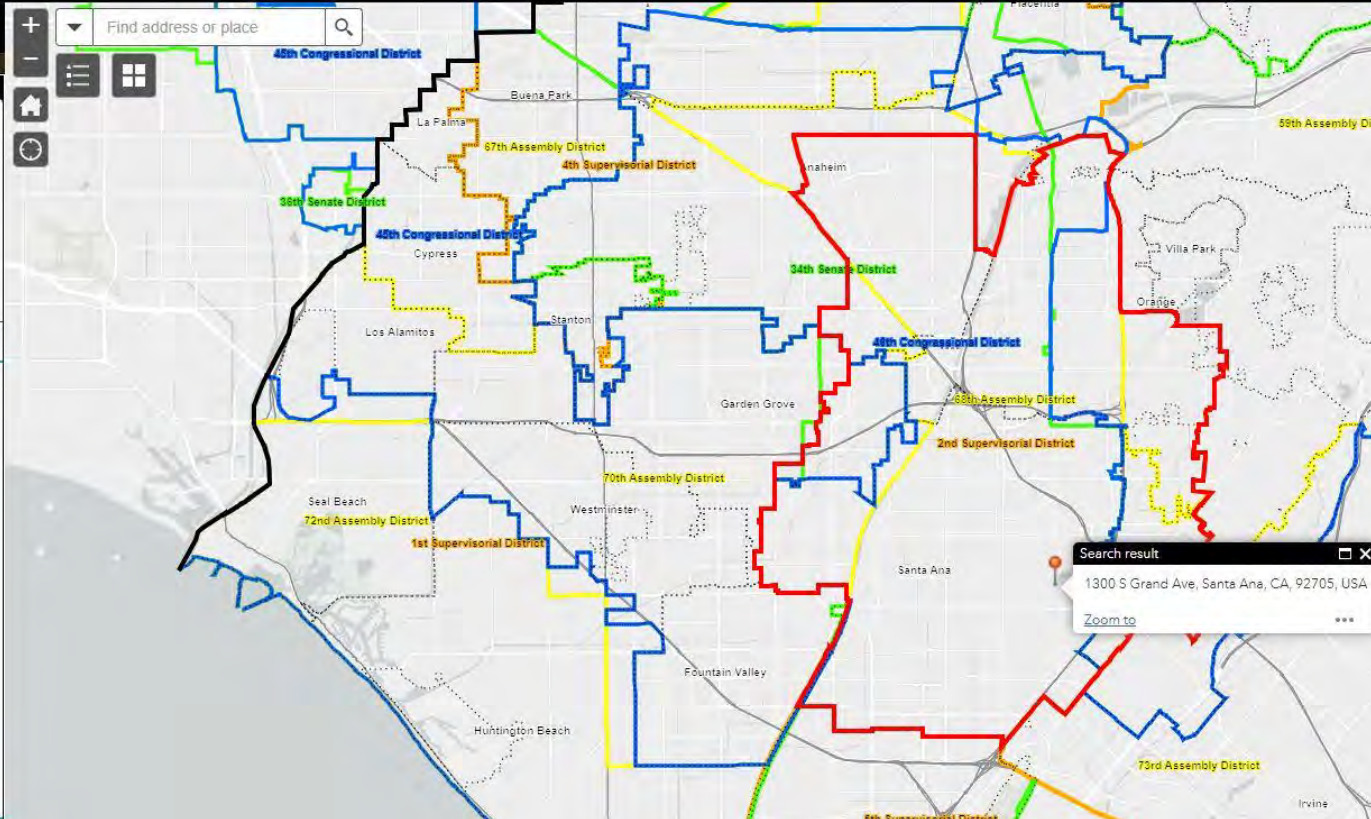
Step 2: If you entered an address, select the correct address from the suggested list to find the latest district boundaries.

1300 S Grand Ave, Santa A X

Orange County Board of Supervisor

Orange County Board of Supervisor

County Supervisor 2nd District - Vicente Sarmiento



The map displays various districts in Orange County, California, including:

- 48th Congressional District
- 67th Assembly District
- 4th Supervisorial District
- 36th Senate District
- 40th Congressional District
- 34th Senate District
- 48th Congressional District
- 46th Assembly District
- 2nd Supervisorial District
- 70th Assembly District
- 72nd Assembly District
- 1st Supervisorial District
- 73rd Assembly District
- 5th Supervisorial District

Search result: 1300 S Grand Ave, Santa Ana, CA, 92705, USA

Zoom to



# Results by Precinct on Map Central

**Map Central | Orange County Registrar of Voters**

Daily Stats | Find My District | **Current Election - Results** | Other

## 2023 City of Anaheim - Election Results

### Election Results Data

Election Results can be used by the general public and other interested parties to view map-based election results.

Explore election results by selecting your area of interest and contest. Use the map tabs to view results by elected office, proposal and explore voter turnout.

SELECT BY PRECINCT IS OPTIONAL

PRECINCT SELECTION:  
Click on the Selection Button on the upper left of the map to select the Precinct winner by select Contest

**PRECINCT WINNER:**  
The result will only display if there are greater than 10 ballots cast per Contest per Precinct (Gray Hatching)

**Contest Type Selected:**  
Measure

**Category Selected:**  
City of Anaheim

**Contest Selected:**  
A-City of Anaheim

Select a Precinct (Optional)  
02008

Website Updated: 10/18/2023 5:00 PM

City of Anaheim, County of Los Angeles, California State Parks, Esri, TomTom, Garmin, SafeGraph, GeoTechnologies, Inc, METI/NASA, USGS, Bureau of Land Management, EPA, NPS, USDA, USFWS | Orange County Registrar of Voters | Powered by Esri

### CONTEST CHOICE

Choice	Count
No	258
Yes	229

Select CONTEST CHOICE to see the WINNER by Precinct highlighter in green. Only the Precinct with 10+ ballots cast will show.

### REGISTRED VOTERS

2,854

### BALLOTS CAST

487

### VOTER TURNOUT

0.29%

Vote Type	Count
VOTE CENTER	33
VOTE BY MAIL	454

### PRECINCTS REPORTING

1

Total 161 Precinct for Orange County

# Results by Precinct on Map Central



### Election Results Data

Election Results can be used by the general public and other interested parties to view map-based election results.

Explore election results by selecting your area of interest and contest. Use the map tabs to view results by elected office, proposal and explore voter turnout.

SELECT BY PRECINCT IS OPTIONAL

**PRECINCT SELECTION:**  
Click on the Selection Button on the upper left of the map to select the Precinct winner by select Contest

**PRECINCT WINNER:**  
The result will only display if there are greater than 10 ballots cast per Contest per Precinct (Gray Hatching)

**Contest Type Selected:**  
Measure

**Category Selected:**  
City of Anaheim

**Contest Selected:**  
A-City of Anaheim

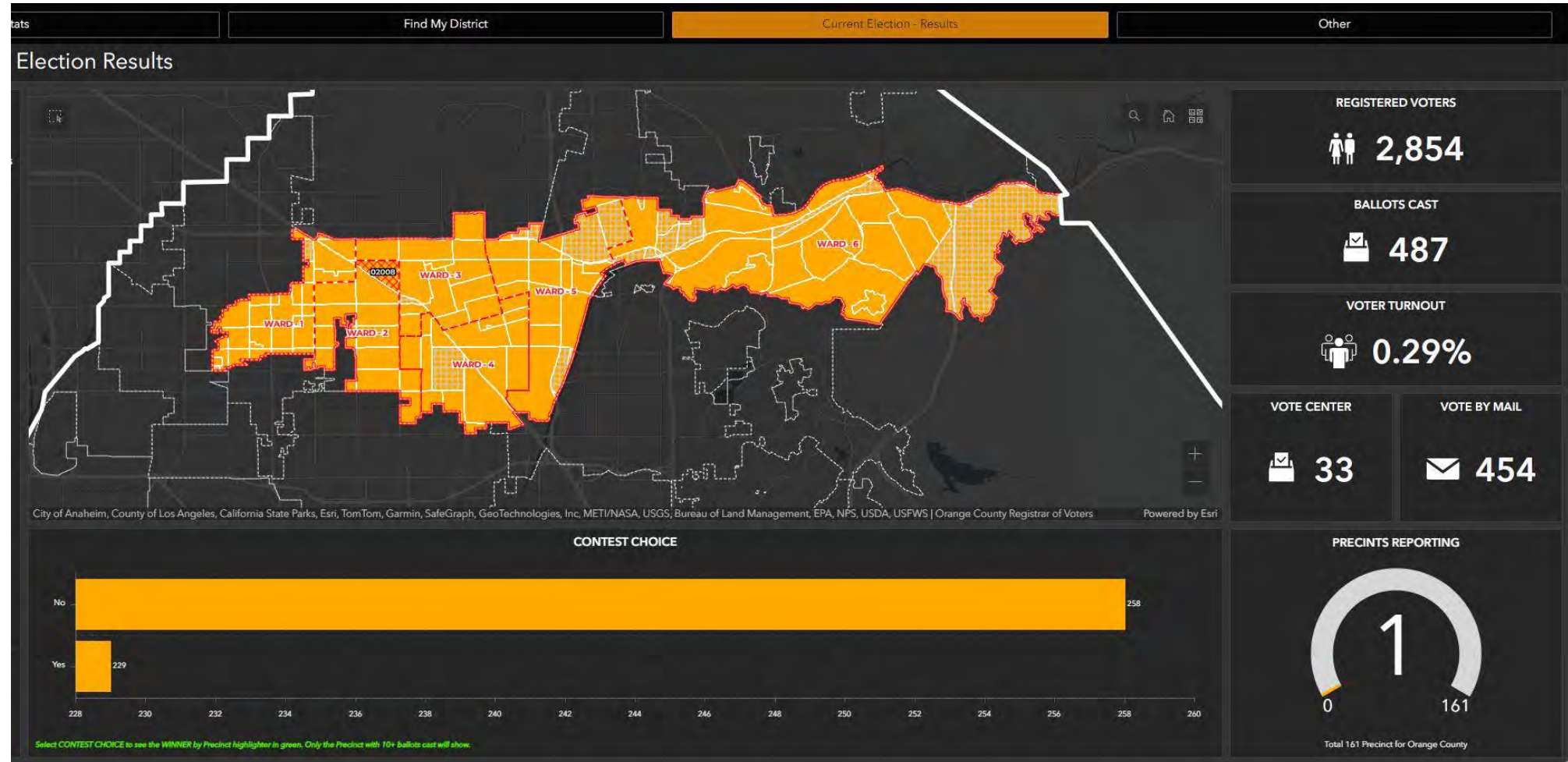
Select a Precinct (Optional)  
02008

City of Anaheim, County of Los Angeles, California State Parks, B

Response	Count
No	223
Yes	223



# Results by Precinct on Map Central



# Election Results



Website Updated: 10/20/2023 5:21:57 PM Refresh Display Auto-Refresh

## City of Anaheim Special Municipal Election

[Results](#) [Precincts Reporting](#) [Voter Turnout](#) [Reports](#) [Follow](#) [Post](#)

### OFFICIAL ELECTION RESULTS

#### VOTER TURNOUT

**20.8%**

Ballots Cast: 35,057  
Registered Voters: 168,944

#### PRECINCTS REPORTING

**100%**

Partially Reporting: 0  
Fully Reporting: 161  
Total Precincts: 161

List Slideshow Customize Viewing Results

Showing 1 of 1 contests


**A-City of Anaheim, Hotel and Event Center Minimum Wage, Worker Retention, and Hotel Worker Safety and Workload Initiative Ordinance (VOTE FOR 1)**

<input type="checkbox"/> No	23,210	66.28%	<div style="width: 66.28%;"></div>
<input type="checkbox"/> Yes	11,809	33.72%	<div style="width: 33.72%;"></div>



# Ballots Left To Process

---



## Popular Links

<a href="#">Election Results Reporting Schedule</a>	<a href="#">Detailed Data and Reports</a>
<a href="#">Election Night Operations</a>	<a href="#">What's Left to Count</a>
	<a href="#">Final Ballots to Count</a>





# Ballots Left To Process

---

## Total Ballots Left to Process

### Total Ballots Left to Process

*\*IMPORTANT DISCLAIMER: Ballot estimates will expand as eligible ballots (mailed on or before Election Day) are received via USPS and ballots deposited in official drop boxes (prior to 8PM on Election Night) are received and processed.*

Note: These estimates were prepared based on averages and will be adjusted following additional detailed sorting.

Total estimated number of ballots processed (after Election Day): 1,140

Total Estimated Left to process: 0

---

### Vote-by-mail ballots received on or before Election Day via mail left to process

Total vote-by-mail ballots processed: 123

Total estimated number of vote-by-mail ballots left to process: 0

---

### Ballots From Drop Boxes Left to Process

Total ballots from Drop Boxes processed: 0

Total estimated number of ballots from Drop Boxes left to process: 0

---



# V-Drive Tracking Pilot

---

- Proof of concept for tracking ballots
- Real-time and historical locations
- Ability to determine if ballots left Vote Center

# CEW VAAC and CEW LAAC Updates



# VAAC Meeting Update

---

- Upcoming election information
- Accessible resources at Vote Centers
- Pop-Up voting outreach plan
- Future outreach event partnerships



# LAAC Meeting Update

---

- Voter Language Assistance and Services
- Pop-up Voting
- Communication Tool Kit
- Community Outreach



# Future Business Items





# Next Meeting Date

---

- TBD





**THANK  
YOU!**

